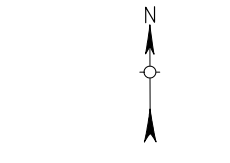
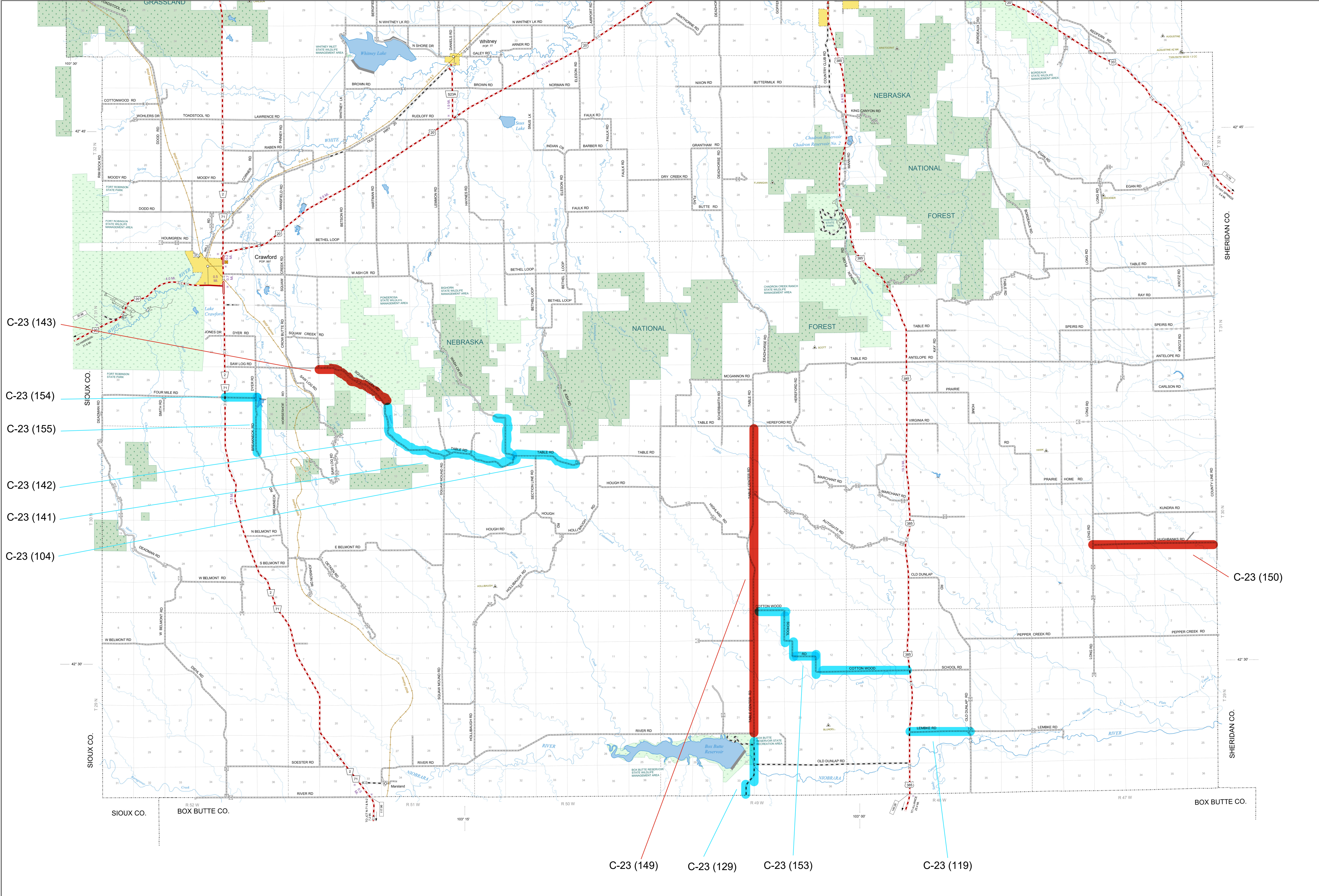
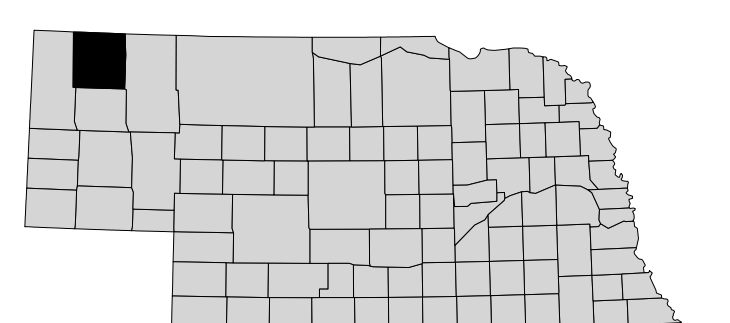


GENERAL HIGHWAY MAP DAWES COUNTY SOUTH HALF NEBRASKA 2021



- | | |
|--|---|
| <p>STATE HIGHWAYS</p> <ul style="list-style-type: none"> Interstate Highway with Full Control of Access Divided Highway Multiple Lane Unimproved Highway Concrete / Brick Surface Asphalt / Bituminous Surface Gravel or Coated Rock <p>LOCAL ROADS</p> <ul style="list-style-type: none"> Concrete / Brick Surface Asphalt / Bituminous Surface Gravel or Coated Rock Unimproved Road Private Road Streets to City Center <p>ROADWAY IDENTIFIERS</p> <ul style="list-style-type: none"> ADAMS ROAD: 911 Named / Numbered Street Interstate Numbered Route U.S. Numbered Route State Numbered Route State Numbered Spur State Numbered Link Highway Reference Post Number Interstate Exit Number <p>STRUCTURAL FEATURES</p> <ul style="list-style-type: none"> Highway Bridge Pedestrian Underpass Pedestrian Overpass Railroad Railroad Underpass Railroad Overpass | <p>CULTURAL FEATURES</p> <ul style="list-style-type: none"> State Capital County Seat Other Cities and Villages Courthouse Highway Maintenance Yard Weigh Station Rest Area Commercial or Municipal Airport <p>AREA FEATURES</p> <ul style="list-style-type: none"> Indian Reservation Areas National Areas State Game and Parks Areas Incorporated City or Village Inset Map Boundary <p>BOUNDARIES</p> <ul style="list-style-type: none"> State Boundary County Boundary Section Line Airport Boundary <p>MEASUREMENT SYSTEMS</p> <ul style="list-style-type: none"> 100' 19" Latitude and Longitude 141' 43" Latitude and Longitude Triangulation Station Distances Between Points <p>WATER FEATURES</p> <ul style="list-style-type: none"> Wide River River Named Creek Unnamed Creek Irrigation Ditch or Canal Reservoir, Pond, or Lake |
|--|---|



This map is to be used for information only and is not intended to show ownership or to be definitive on which roads are public under Nebraska Law. The Nebraska Department of Transportation makes no warranty, guarantee or representation for the accuracy of this information and assumes no liability for errors or omissions. Any inconsistencies should be reported to NDOT.

CORPORATE LIMITS AS OF 2020 - STATE HIGHWAYS CORRECTED TO 2019

Prepared by The Nebraska Department of Transportation in Cooperation with the U.S. Department of Transportation and Federal Highway Administration.